


Circuit de Lardy

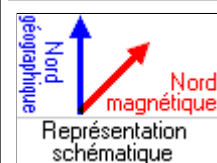
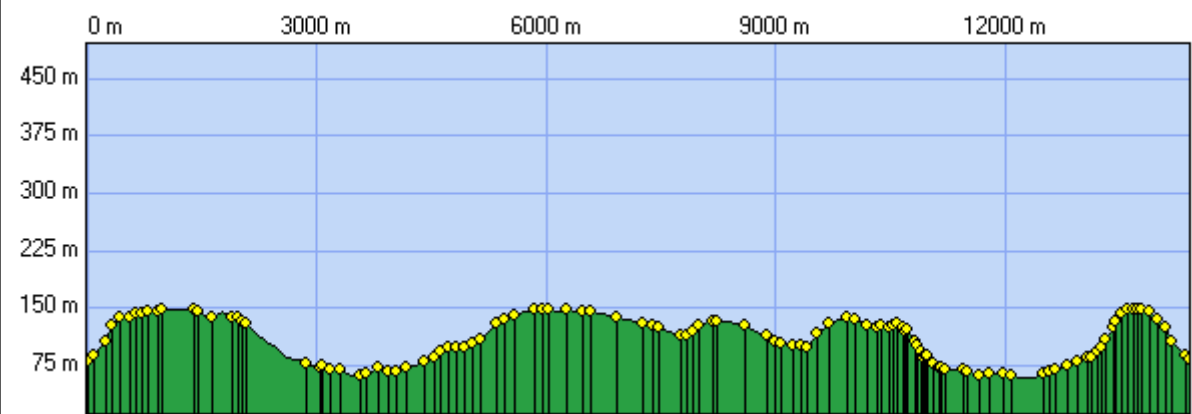
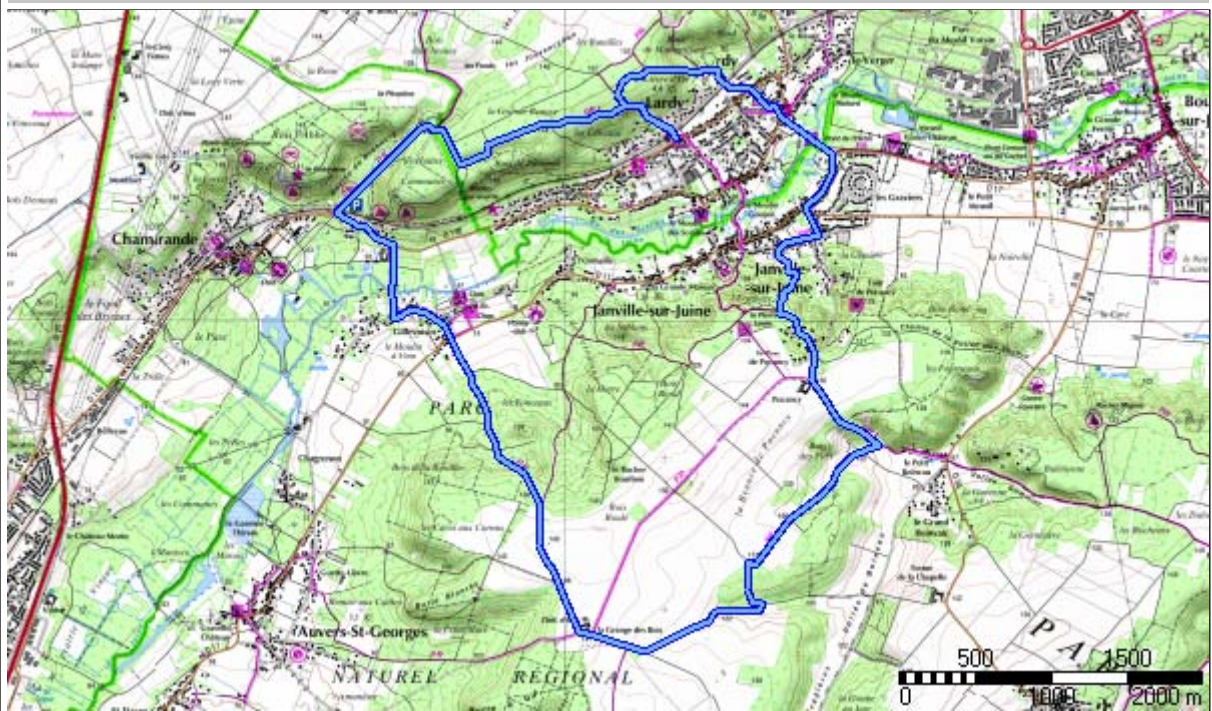
07/02/2010 13:07:28

Page 1 / 1

1:20000



## Randonnée



Correction de la lecture boussole : 1° 2' 12.1" (2007)  
 Variation annuelle de cette correction : 7.80'

<b>Début:</b>	594080.98 / 2391333.23 Altitude : 81 m		
<b>Fin:</b>	594063.51 / 2391356.51 Altitude : 82 m		
<b>Distance à plat</b>	14402.72 m	<b>Distance réelle</b>	14402.72 m
<b>Altitude minimum</b>	59 m	<b>Altitude maximum</b>	149 m
<b>Dénivelée positive</b>	351 m	<b>Dénivelée négative</b>	349 m
<b>Différence d'altitude</b>	1 m	<b>Temps de marche</b>	4 h 03 min
<b>Durée totale</b>	4 h 03 min	<b>Temps de pause</b>	0 h 00 min
<b>Type d'activité</b>	Randonneur		



Copyright © IGN 2008



Circuit de Lardy