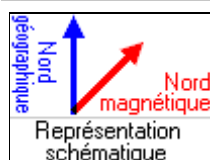
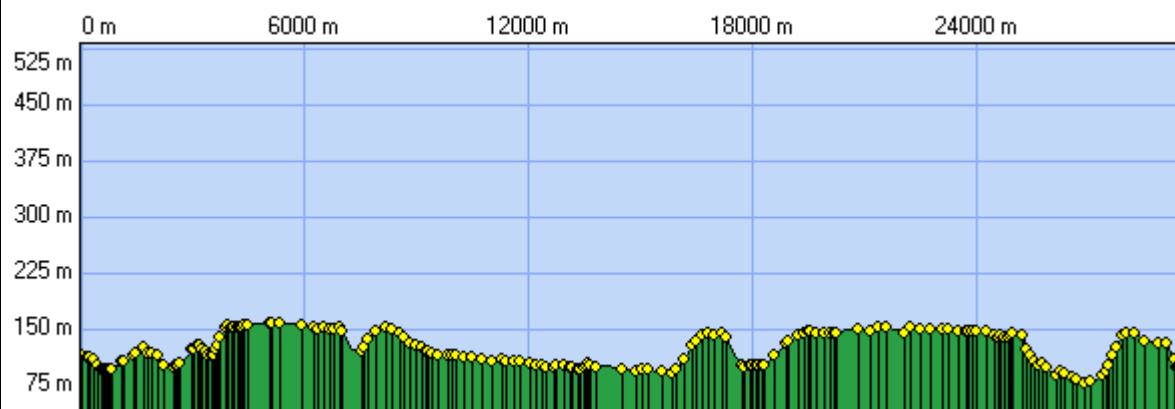
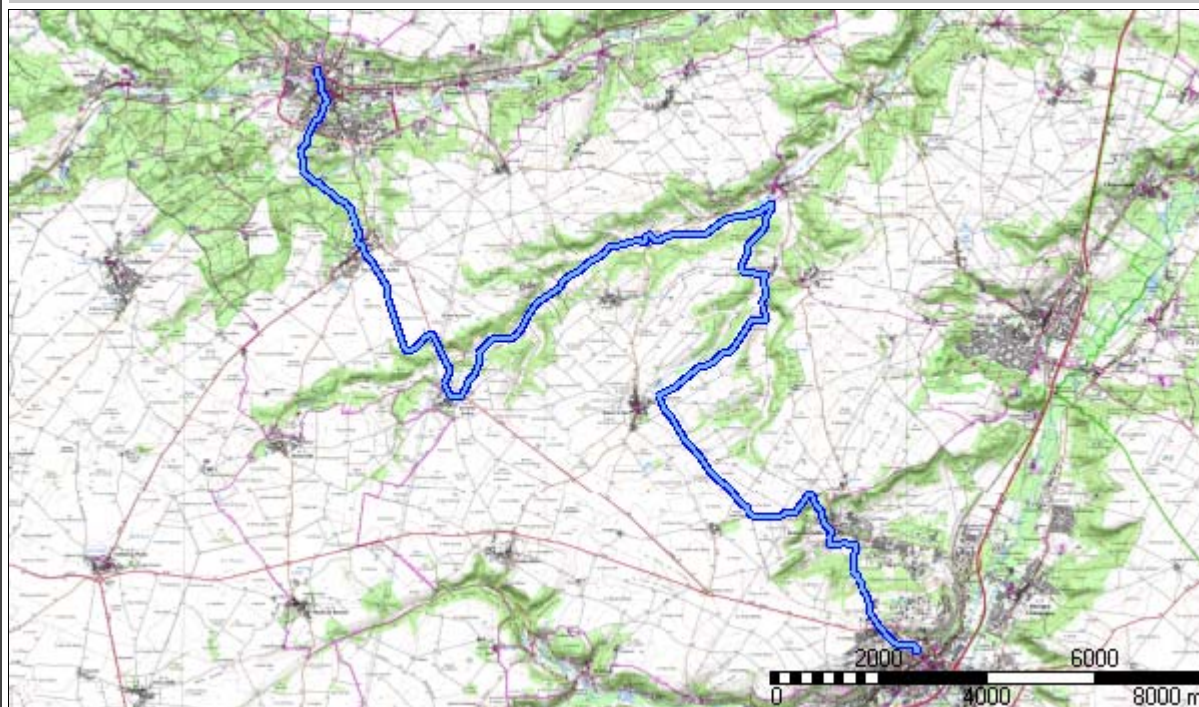


## Dourdan\_Etampes



Correction de la lecture boussole : 0° 58' 23.8" (2007)  
Variation annuelle de cette correction : 7.80'

<b>Début:</b>	575820.59 / 2392799.81 Altitude : 113 m		
<b>Fin:</b>	586837.84 / 2382024.66 Altitude : 98 m		
<b>Distance à plat</b>	29517.09 m	<b>Distance réelle</b>	29517.09 m
<b>Altitude minimum</b>	77 m	<b>Altitude maximum</b>	156 m
<b>Dénivelée positive</b>	437 m	<b>Dénivelée négative</b>	453 m
<b>Différence d'altitude</b>	-15 m	<b>Temps de marche</b>	7 h 02 min
<b>Durée totale</b>	7 h 02 min	<b>Temps de pause</b>	0 h 00 min
<b>Type d'activité</b>	Randonneur		



Copyright © IGN 2010



Dourdan\_Etampes